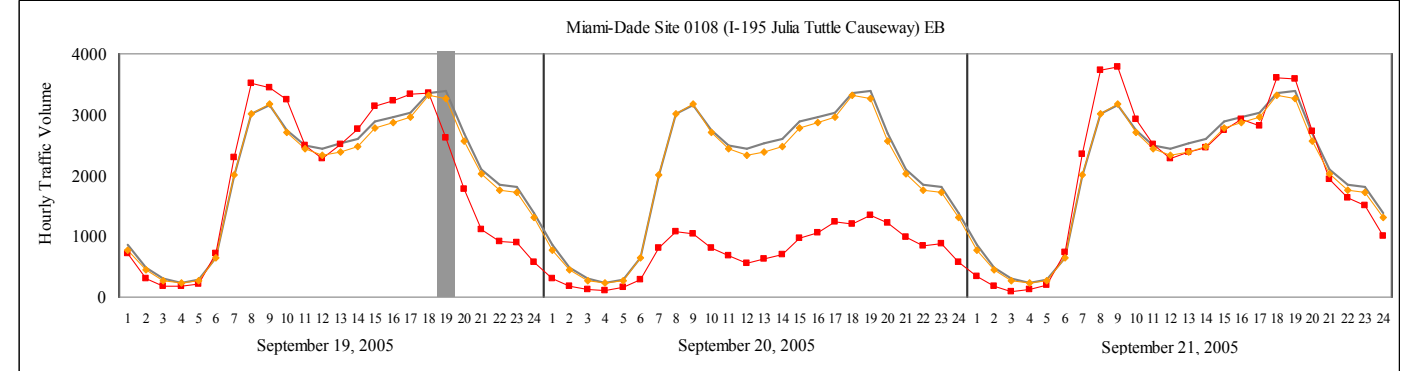
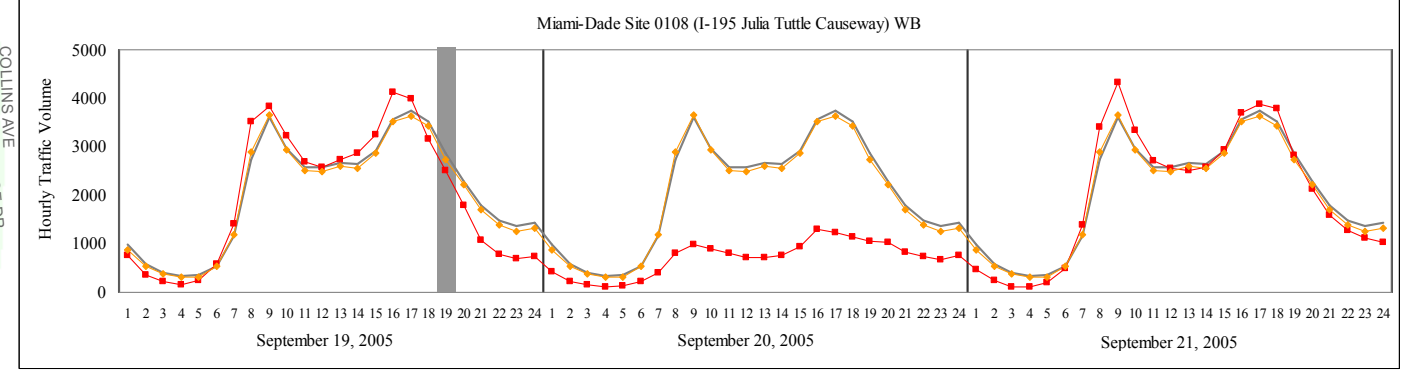
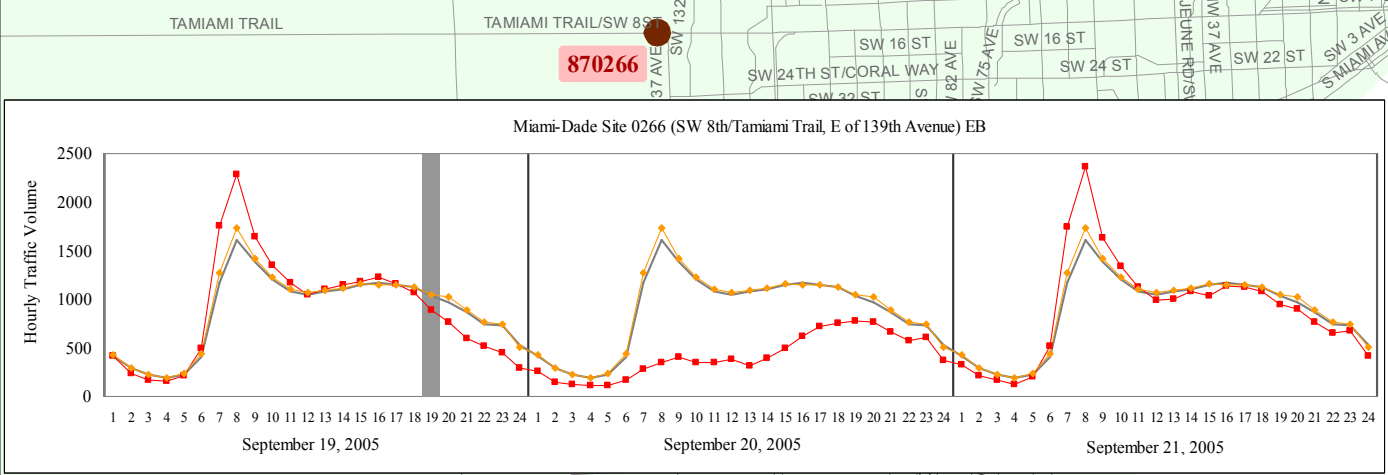
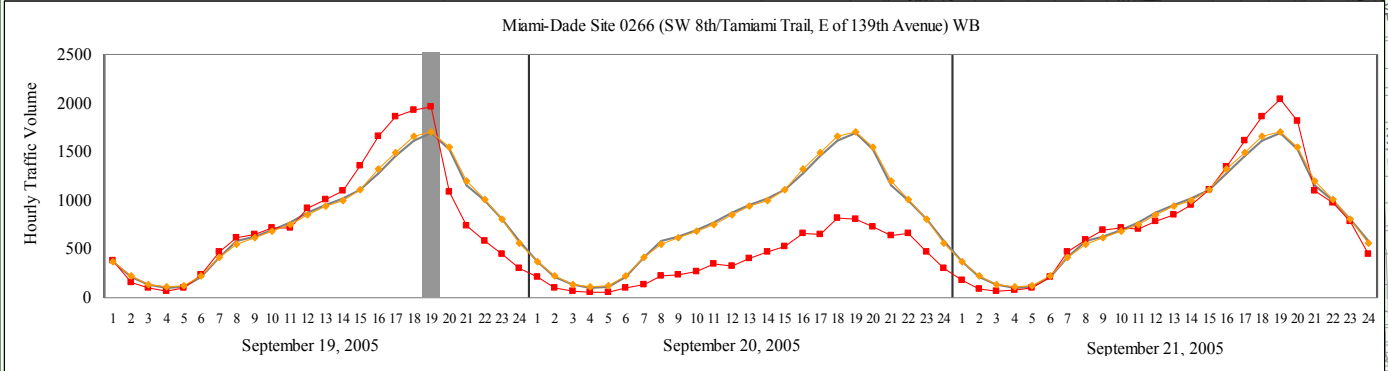
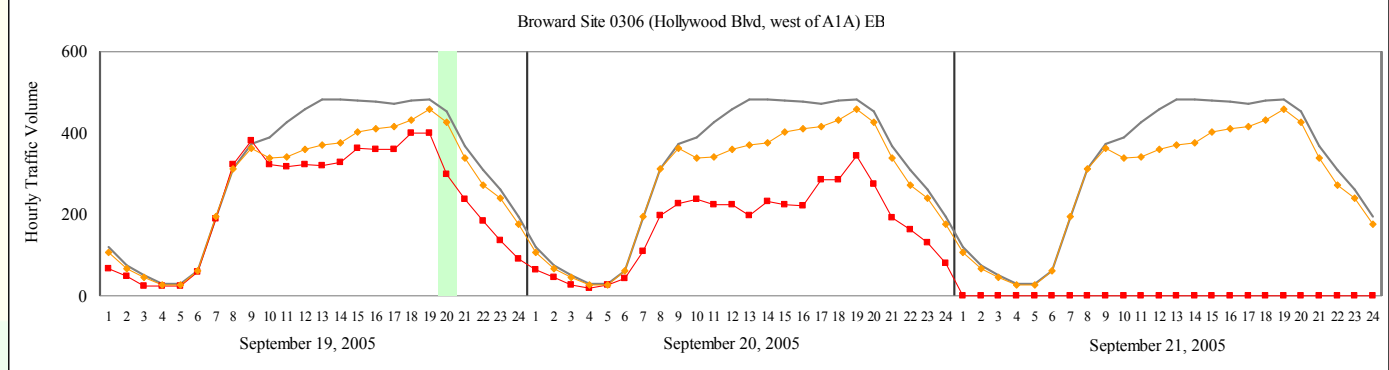
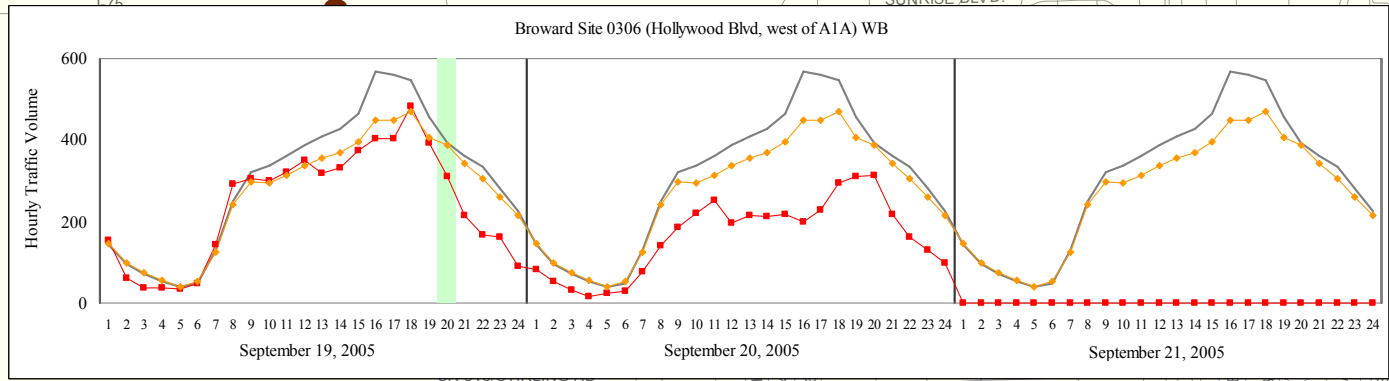


HURRICANE RITA EVACUATION TRAFFIC PATTERN



- Voluntary Evacuation for Zone A; Directed Evacuation for mobile homes & low-lying areas
- 2005 Hourly Average
- Evacuation Traffic
- Directed Evacuation (Broward County)
- 2-month Average

[EB] Eastbound [WB] Westbound