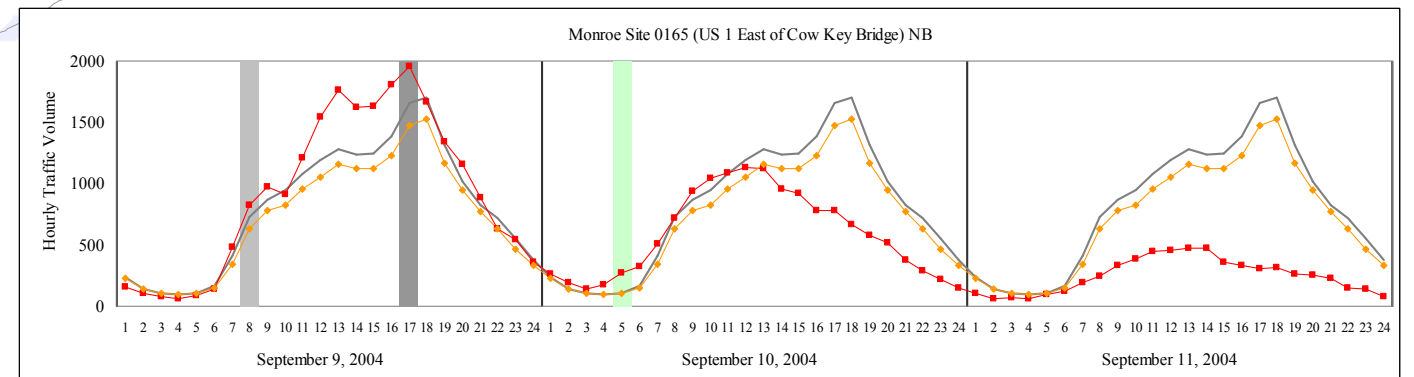
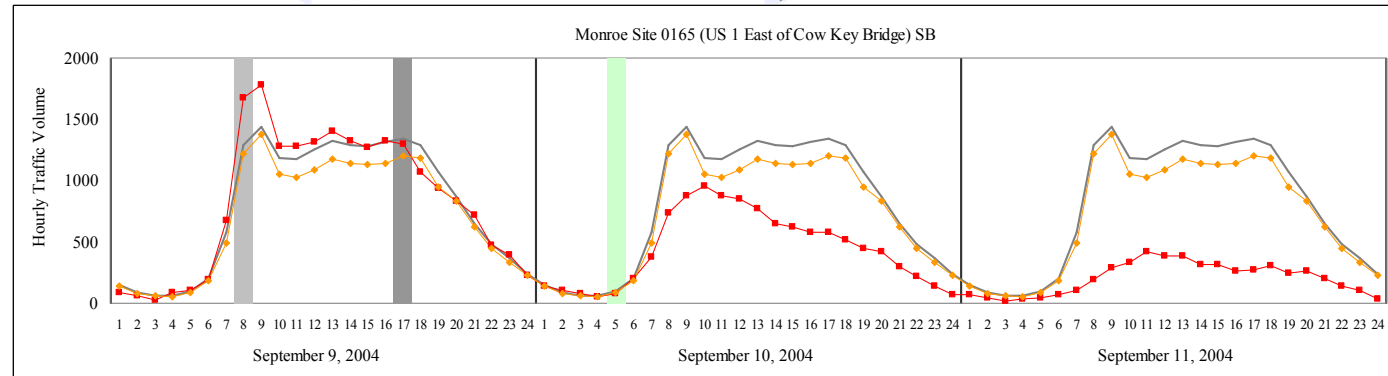
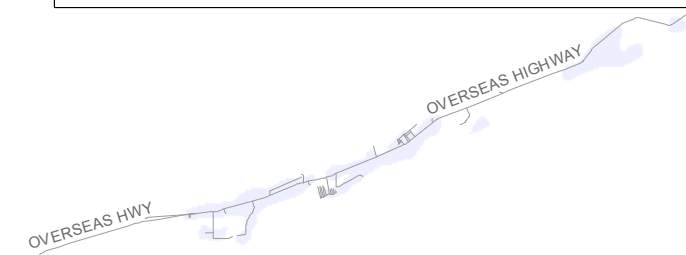
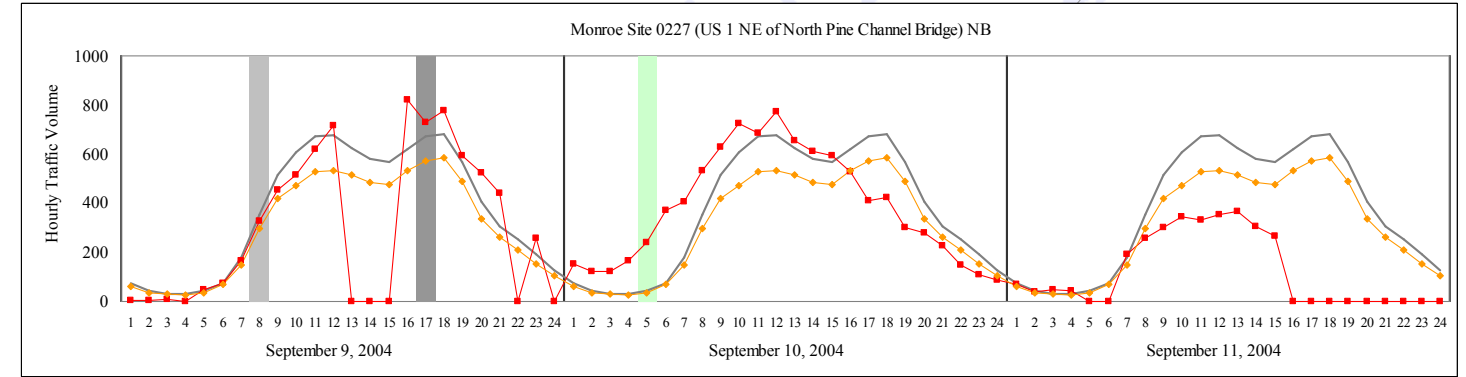
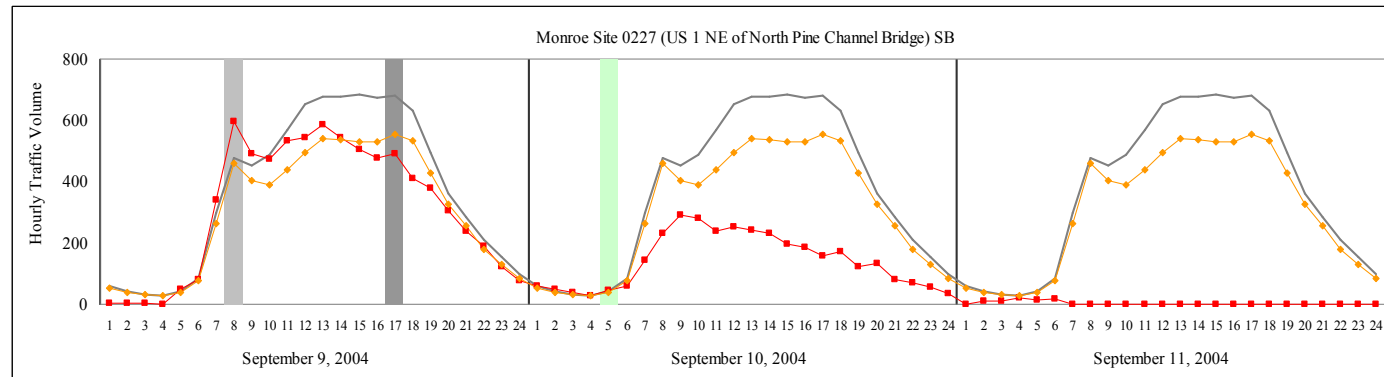
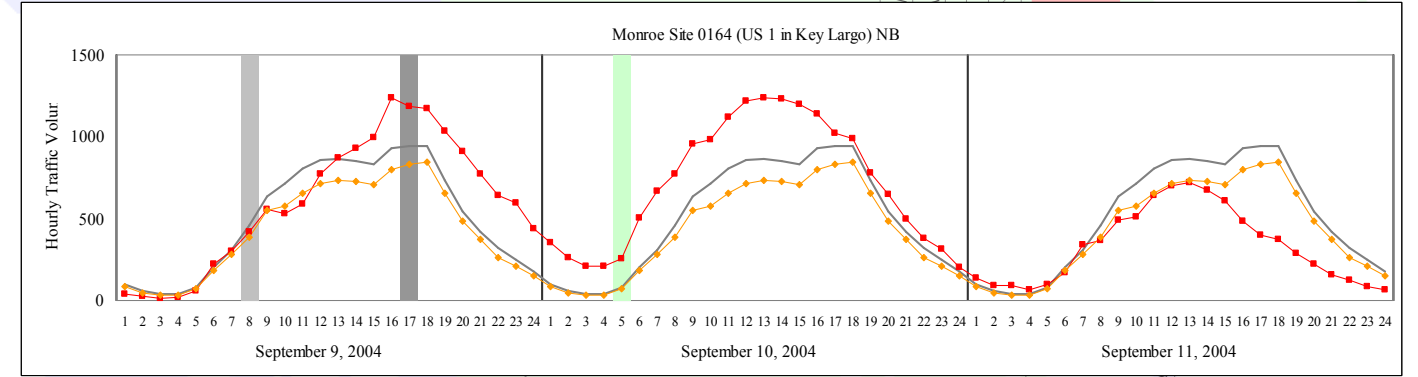
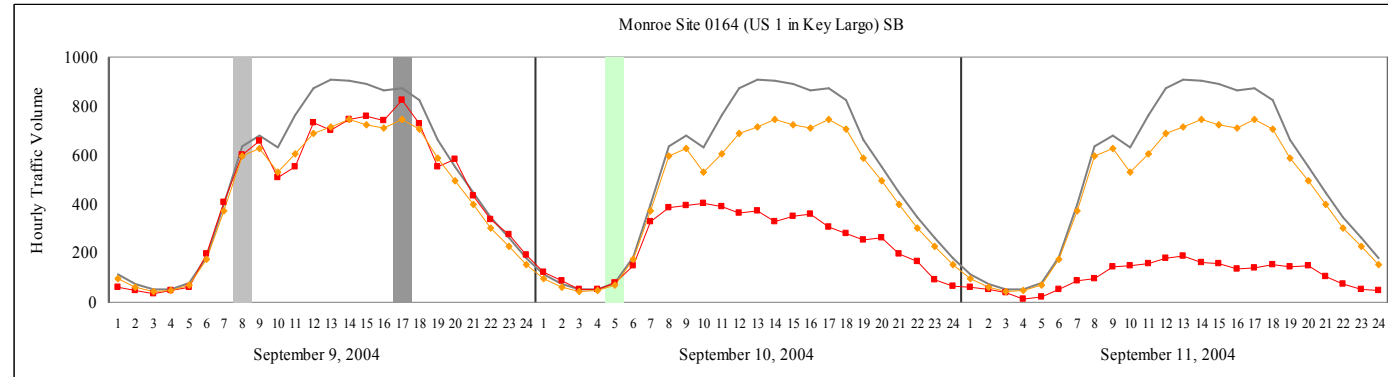


# HURRICANE IVAN EVACUATION TRAFFIC PATTERN

SW 232 ST  
SW 248 ST  
SW 264 ST  
SW 280 ST  
W 202 AVE  
W 187 AVE



[NB] Northbound [SB] Southbound

- Visitor Evacuation
- Mobile homes, RV & Boat Resident Evacuation
- Resident Evacuation
- 2004 Hourly Average
- Evacuation Traffic
- 2-month Average